









-  Hunting Permitted
-  Exclusion Zone  
(Entry Prohibited on Land/Water)
-  Hunting Boundary Coordinates
-  Road
-  Access Road/Track
-  River/Stream
-  Boat Ramp
-  Toilet

E 391045  
N 5347170

E 387843  
N 5345540

E 391219  
N 5345346

E 387162  
N 5341025

E 389889  
N 5337517

E 385731  
N 5331607

E 389484  
N 5332318

E 392456  
N 5332027

E 392519  
N 5327806

E 385894  
N 5325135

All reasonable care has been taken in collecting and recording the information shown on this map.  
Hydro Tasmania assumes no liability resulting from errors or omissions in this information or its use in any way.  
© 2018 Hydro Tasmania  
MGA94 Zone 55

0 1 2 3 4 km

Data Acknowledgments:  
Base data from theLIST (www.theLIST.tas.gov.au)  
© State of Tasmania